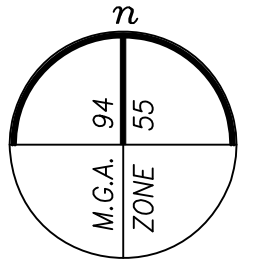


BUILDING ENVELOPE PLAN



DONNYBROOK ROAD

ROAD

DONNYBROOK ROAD

ROAD

G

RESERVE No.2

BELVEDERE CIRCUIT

RAMPART STREET

STREET

 BUILDING ENVELOPE

NOTE:
THE BUILDING ENVELOPES OF LOT 178 IS PARTIALLY DEFINED BY EASEMENT BOUNDARIES. FOR FULL LOT AND EASEMENT DETAILS REFER TO SHEET 3 ON PS908985P.

SEE SHEET 2

MATILDA - STAGE 1B

LICENSED SURVEYOR **BRENDAN MUNARI**

SCALE
1:750

7.5 0 15 30
LENGTHS ARE IN METRES

veris

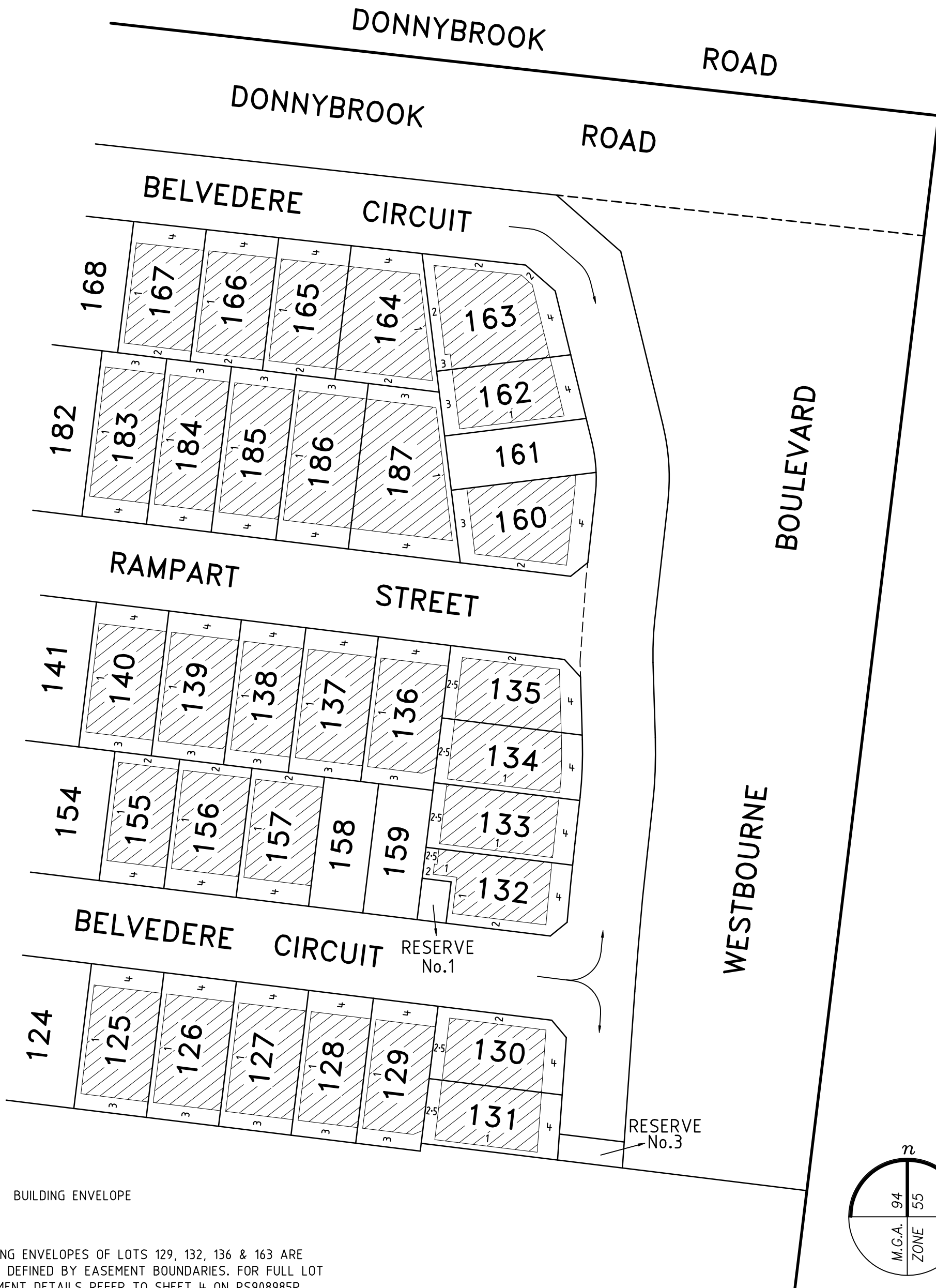
VERIS AUSTRALIA PTY LTD
A | Level 3, 1 Southbank Blvd
Southbank VIC 3006
T | +61 3 7019 8400
E | melbourne@veris.com.au
W | www.veris.com.au

DATE 10/11/23
VERSION C

REFERENCE 332305-ST01B
DRAWING 332305-ST01B-BC

ORIGINAL SHEET SIZE A3
SHEET 1

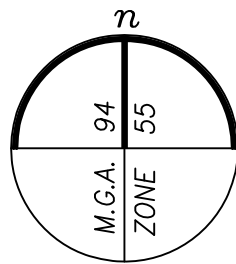
BUILDING ENVELOPE PLAN



SEE SHEET 1

BUILDING ENVELOPE

NOTE:
THE BUILDING ENVELOPES OF LOTS 129, 132, 136 & 163 ARE PARTIALLY DEFINED BY EASEMENT BOUNDARIES. FOR FULL LOT AND EASEMENT DETAILS REFER TO SHEET 4 ON PS908985P.



MATILDA - STAGE 1B



VERIS AUSTRALIA PTY LTD
A | Level 3, 1 Southbank Blvd
Southbank VIC 3006
T | +61 3 7019 8400
E | melbourne@veris.com.au
W | www.veris.com.au

LICENSED SURVEYOR **BRENDAN MUNARI**

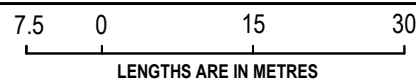
DATE 10/11/23

VERSION C

REFERENCE 332305-ST01B

DRAWING 332305-ST01B-BC

SCALE
1:750



ORIGINAL SHEET SIZE A3

SHEET 2